







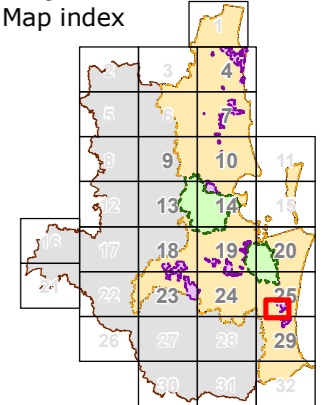


**South East Queensland
Koala Conservation
State Planning Regulatory
Provisions.
Identified koala
broad-hectare area:
03 Coomera**

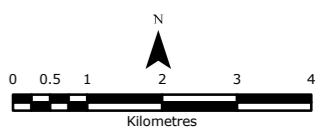
- Map Legend**
-  Identified koala broad-hectare area
 -  Planning area extent (outside scope of SPRP)
 -  Priority koala assessable development area (PKADA)
 -  koala assessable development area (KADA)
 -  Urban Footprint
 -  Cadastre (January 2010)
 -  Major Roads
 -  Water

map SPRP_IKBA03
May 31, 2010.

SEQKPAV1.2
Map index



GDA94, MGA56
Scale 1 : 50,000 at A1



Data Sources
 SEO Landcover, SEO Koala Habitat Mapping (GHF, 2009),
 and Heritage and Cultural Database (DCDB) (Department of
 Environment and Heritage, 2010), Drainage mapping (Geoscience Australia),
 State Digital Road Network (Mapinfo Australia, 2006), I.C.A. Boundary (Dept.
 of Planning and Infrastructure), Towns, Built up Areas (GA, 2003)

Disclaimer
 While every care is taken to ensure the accuracy of this product the
 Queensland Government, Mapinfo Pty Ltd and the Australian Government make
 no representations or warranties about the accuracy, reliability, completeness
 or suitability for any particular purpose and disclaims all responsibility
 and all liability (including without limitation, liability in negligence) for all
 expenses, losses, damages (including indirect or consequential damage)
 and costs you may incur as a result of the product being inaccurate
 or incomplete in any way or for any reason. Landat TM imagery 2008,
 supplied by the Statewide Landcover and Tree Study (SLATS),
 was also used in producing this information.
 © The State of Queensland 2010

