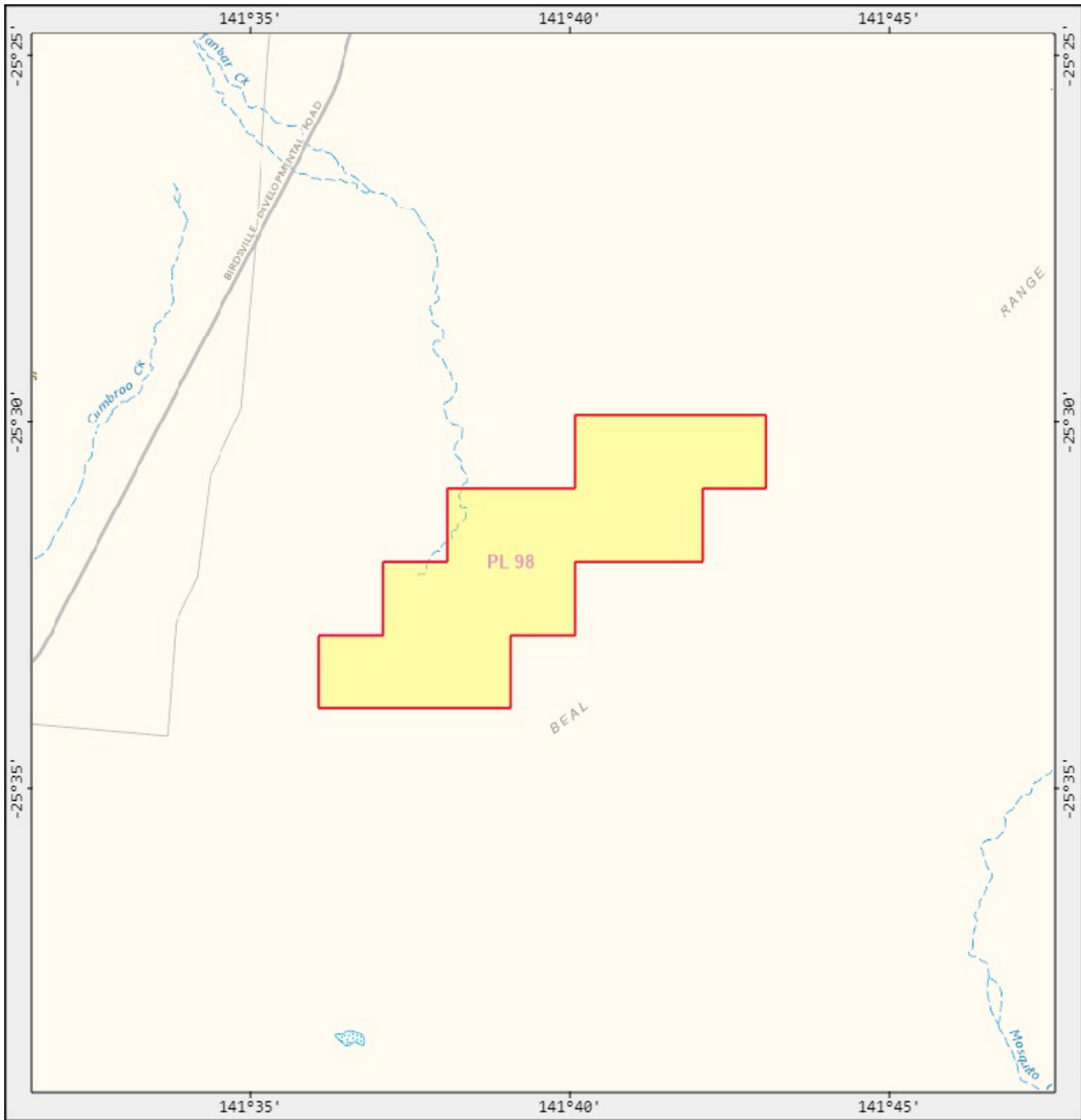



# Map of PL98




A product of  
GeoResGlobe



## Legend

 PL application

 PL granted

Places: PL granted

 PL 98



0 2.5 km



Scale: 1:149208

Printed at: A4

Print date: 30/5/2024

Projection: Web Mercator EPSG 102100 (3857)

For more information, visit  
<https://georesglobe.information.qld.gov.au/help-info/Contact-us.html>

Includes material © State of Queensland 2024. You are responsible for ensuring that the map is suitable for your purposes. The State of Queensland makes no representation or warranties in relation to the map contents and disclaims all liability.

Imagery includes material © CNES reproduced under licensed from Airbus DS, all rights reserved © 21AT © Earth-i, all rights reserved, © Planet Labs PBC, 2023

# Map of PL98

 **Attribution**

---

Esri, Geoscience Australia, NASA,  
NGA, USGS

Department of Resources, Dept.of  
Environment and Science, Esri,  
TomTom, Garmin, Foursquare,  
METI/NASA, USGS

© State of Queensland (Department of  
Resources) 2023