





**Legend**

-  Project extent
-  Basin boundary
-  Queensland coastal waters (3 nautical miles)
-  Reef

**Disclaimer**

Whilst every care is taken to ensure the accuracy of this product, the Department of Environment and Heritage Protection makes no representations or warranties about its accuracy, reliability, completeness or suitability for any particular purpose and disclaims all responsibility and all liability (including without limitation, liability in negligence) for all expenses, losses, damages (including indirect or consequential damage) and costs which may incur as a result of the product being inaccurate or incomplete in any way and for any reason.

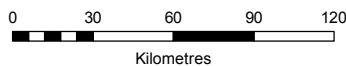
© State of Queensland, 2015

EPP(Water) overview map

**Fitzroy**



**Queensland Government**



Prepared on: 2 September 2015

Scale: 1:2,820,000 @ A4

GCS GDA 1994

