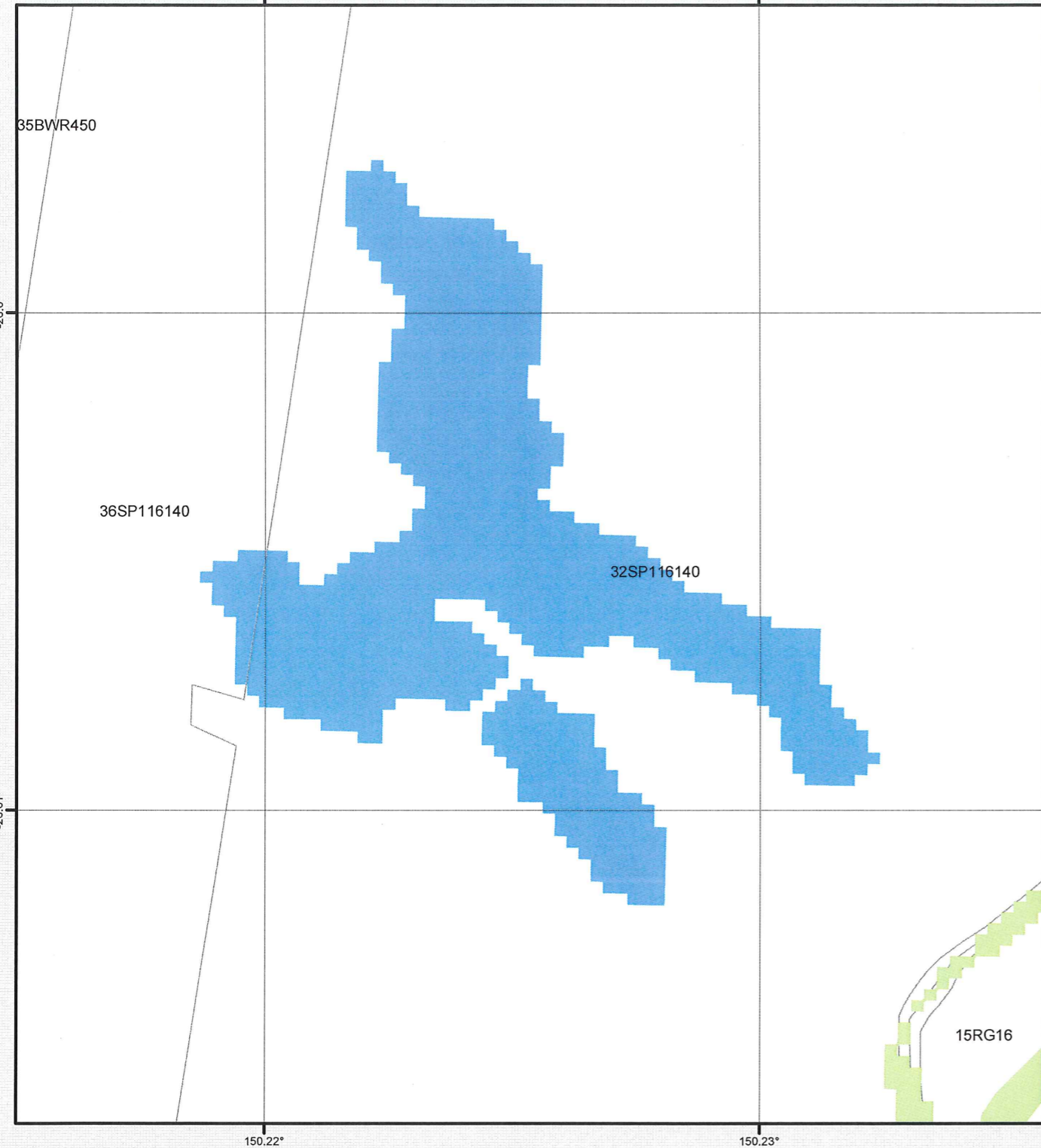


Current as at 4 November 2011

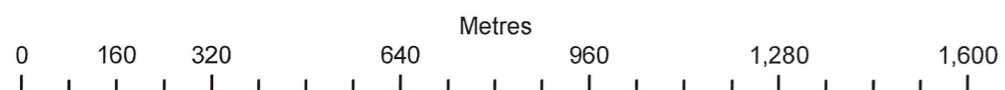


Amendment






Amendment of the Map of Referable Wetlands Mclennans Road, Condamine (Lot 32SP116140)

Map Amendment Register Request No.99
Map Amendment Register Amendment No. WPA00030



Legend

-  Property Boundary
-  High ecological significance (HES) wetland
-  General ecological significance (GES) wetland

CERTIFICATION OF THE MAP OF REFERABLE WETLANDS AMENDMENT

1. *John Lane*, Director, Environmental Planning, Environment Policy and Planning and as a Delegate for the Chief Executive (Environment) under the Environmental Protection Act 1994, by this certification, notify that the all data described in this paper format map amends an area shown as a wetland protection area or HES wetland on the 'Map of referable wetlands' of November 2011, a document approved by the chief executive (environment).
2. The 'Map of referable wetlands' will be revised electronically to incorporate the amended data contained in this paper format map and released as a new version at a future date.

John Lane
Director

Date: 6/11/17

