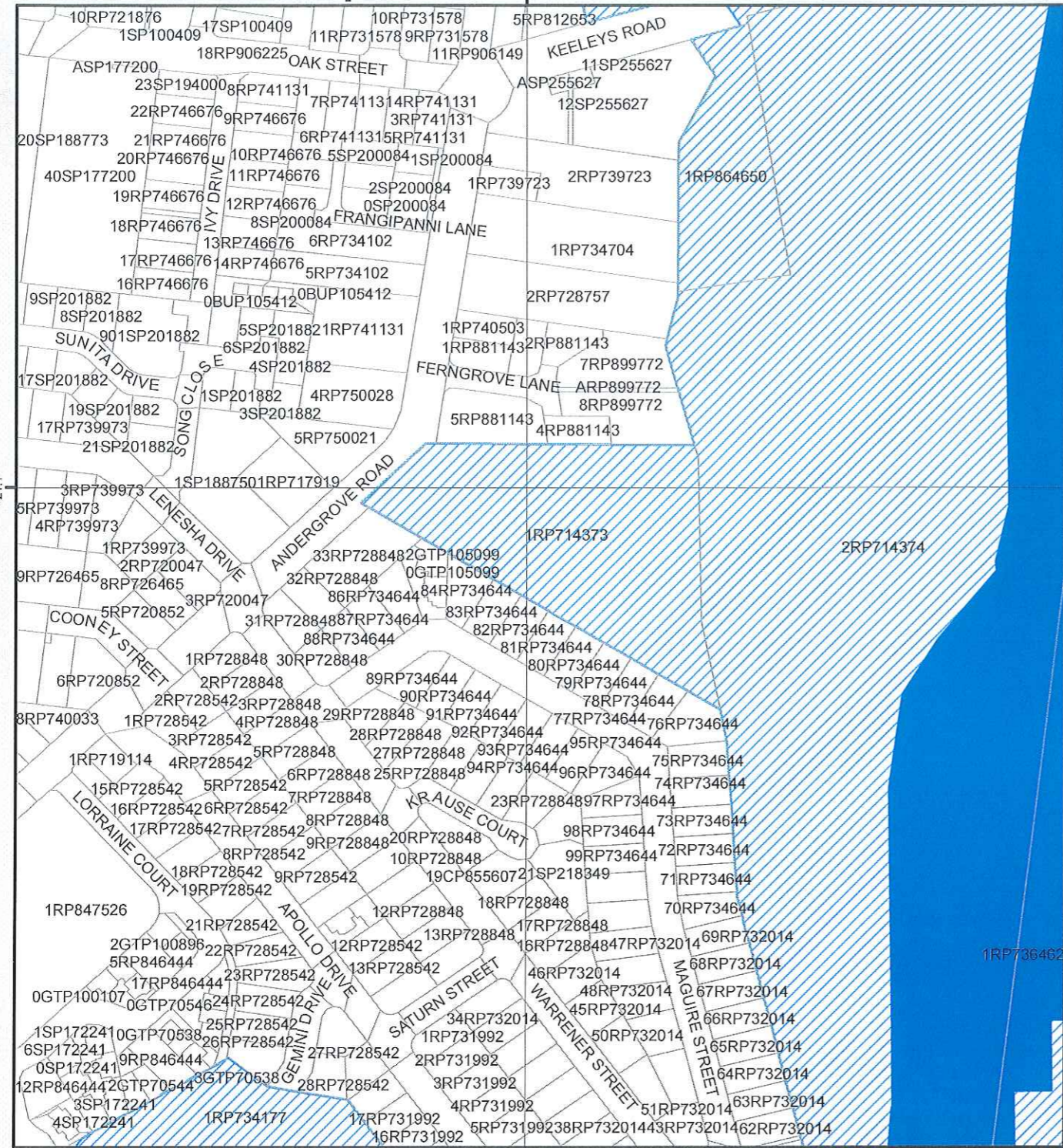
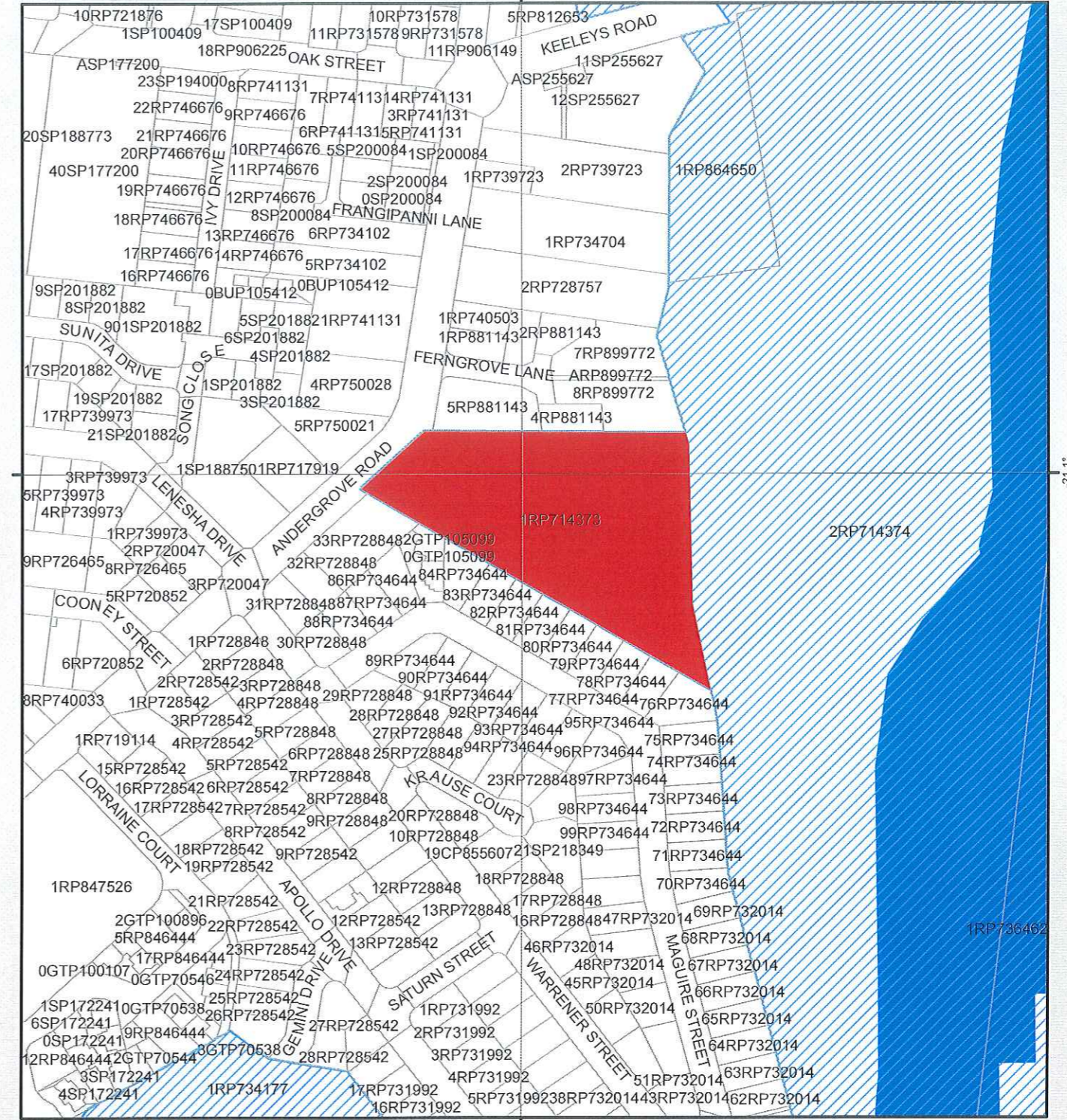


Current as at 1 September 2019




Amendment



Amendment of the Map of Great Barrier Reef Wetland Protection Areas on 86 Andergrove Road Andergrove, Mackay - Lot 1RP714373

Map Amendment Register Request No. 121
Map of Queensland Wetland Environmental Values Amendment No: NA
Map of Great Barrier Reef Wetland Protection Areas Amendment No: WPA00046



NOTE:
An amendment to the Map of Queensland Wetland Environmental Values amends a wetland shown on the Map of Great Barrier Reef Wetland Protection Areas

Legend

- Property Boundary
- Queensland Wetland Environmental Values**
 - GBR wetland of high ecological significance
 - Wetland of high ecological significance
 - Wetland of general ecological significance
- Great Barrier Reef Wetland Protection Area**
 - Area
 - Amendment to Great Barrier Reef Wetland Protection Area

CERTIFICATION OF THE MAP OF QUEENSLAND WETLAND ENVIRONMENTAL VALUES OR THE MAP OF GREAT BARRIER REEF WETLAND PROTECTION AREAS

1. I, Director, Sustainable Environment, Environmental Policy and Planning Branch, Environmental Policy and Programs, as delegate under Environmental Protection Delegation (No 2) 2019 for the Chief Executive (Environment) under the *Environmental Protection Act 1994*, by this certification, notify that the all data described in this paper format map amends an area shown as either:

- a wetland or a wetland protection area on the 'Map of Great Barrier Reef wetland protection areas' amended under section 186 of the Environmental Protection Regulation 2019, or
- a wetland on the 'Map of Queensland wetland environmental values' amended section 19 of the Environmental Protection (Water and Wetland Biodiversity) Policy 2019

2. The relevant map will be revised electronically to incorporate the amended data contained in this paper format map and released as a new version at a future date.

Director Date 12/12/2019