




CROCODILE MANAGEMENT ZONES ROCKHAMPTON REGIONAL COUNCIL and LIVINGSTONE REGIONAL COUNCIL

Legend

-  Local Government Boundaries
-  Zone C
-  Zone E (land and water)



Queensland
Government



© 2018 The State of Queensland
Department of Environment and Science

LIVINGSTONE
SHIRE COUNCIL

ROCKHAMPTON
REGIONAL COUNCIL

CITY OF
ROCKHAMPTON

Aligator Creek
Boat Ramp

Deep
Creek

Fitzroy

River

Fitzroy

River

Lower Gracemere Lagoon

Crescent Lagoon
(Goval Goval)

Murray
Lagoon

Yeppen Yeppen
Lagoon

Padgole Lagoon
(Gracemere)

