




Amendment of the Map of Referable Wetlands on Lot 32 Plan SP172958

Map Amendment Register Request No. 111
Map Amendment Register Amendment No. WPA00037

Legend

-  Property Boundary
-  High ecological significance (HES) wetland
-  General ecological significance (GES) wetland



CERTIFICATION OF THE MAP OF REFERABLE WETLANDS AMENDMENT

1. I *Lee Young*, Director, Sustainable Environment, Environment Policy and Programs and as a Delegate for the Chief Executive (Environment) under the Environmental Protection Act 1994, by this certification, notify that the all data described in this paper format map amends an area shown as a wetland protection area or HES wetland on the 'Map of referable wetlands' of November 2011, a document approved by the chief executive (environment).
2. The 'Map of referable wetlands' of November 2011 (version 1.1) will be revised electronically to incorporate the amended data contained in this paper format map and released as a new version at a future date.


Director

Date 11/3/19

