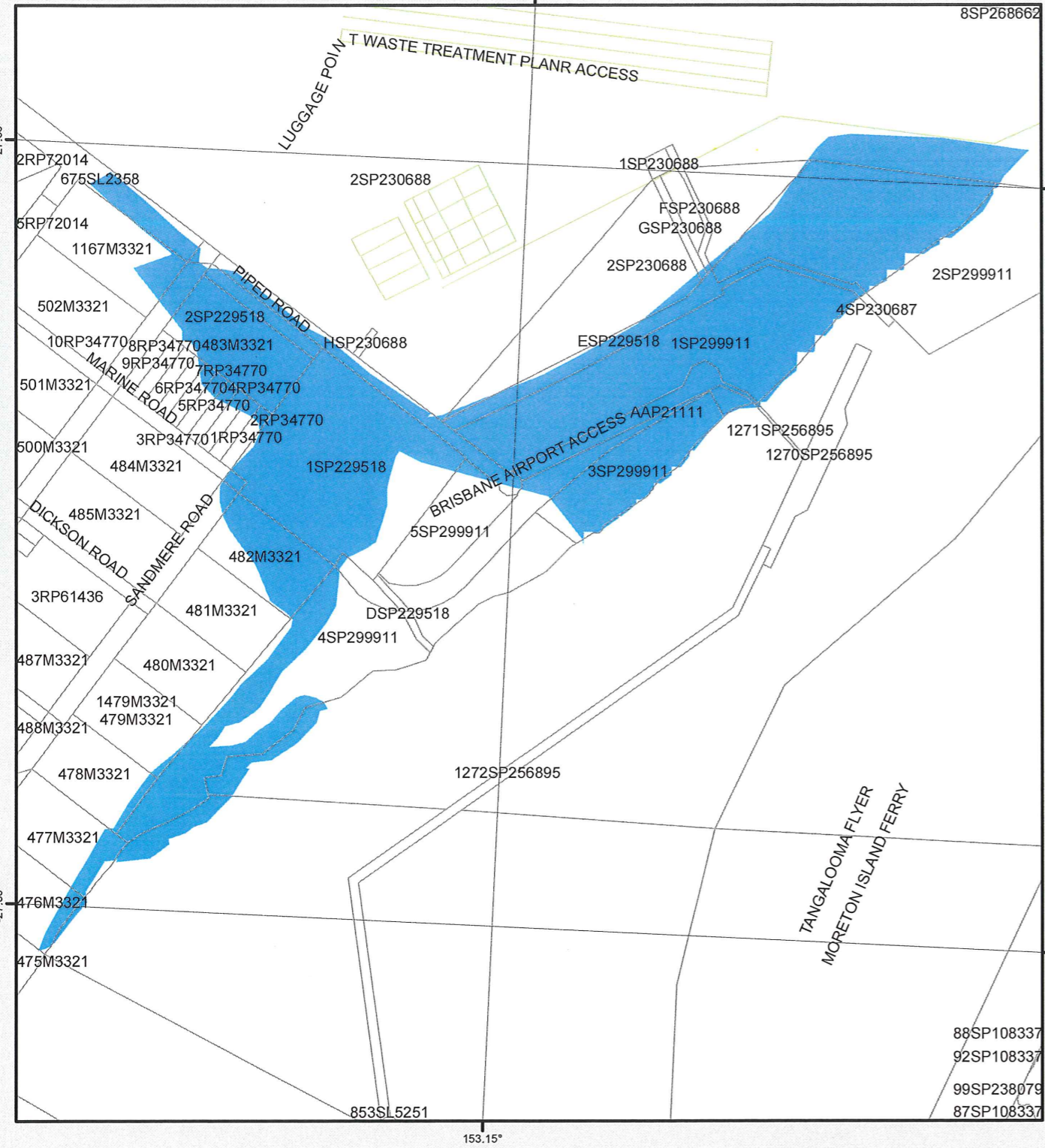
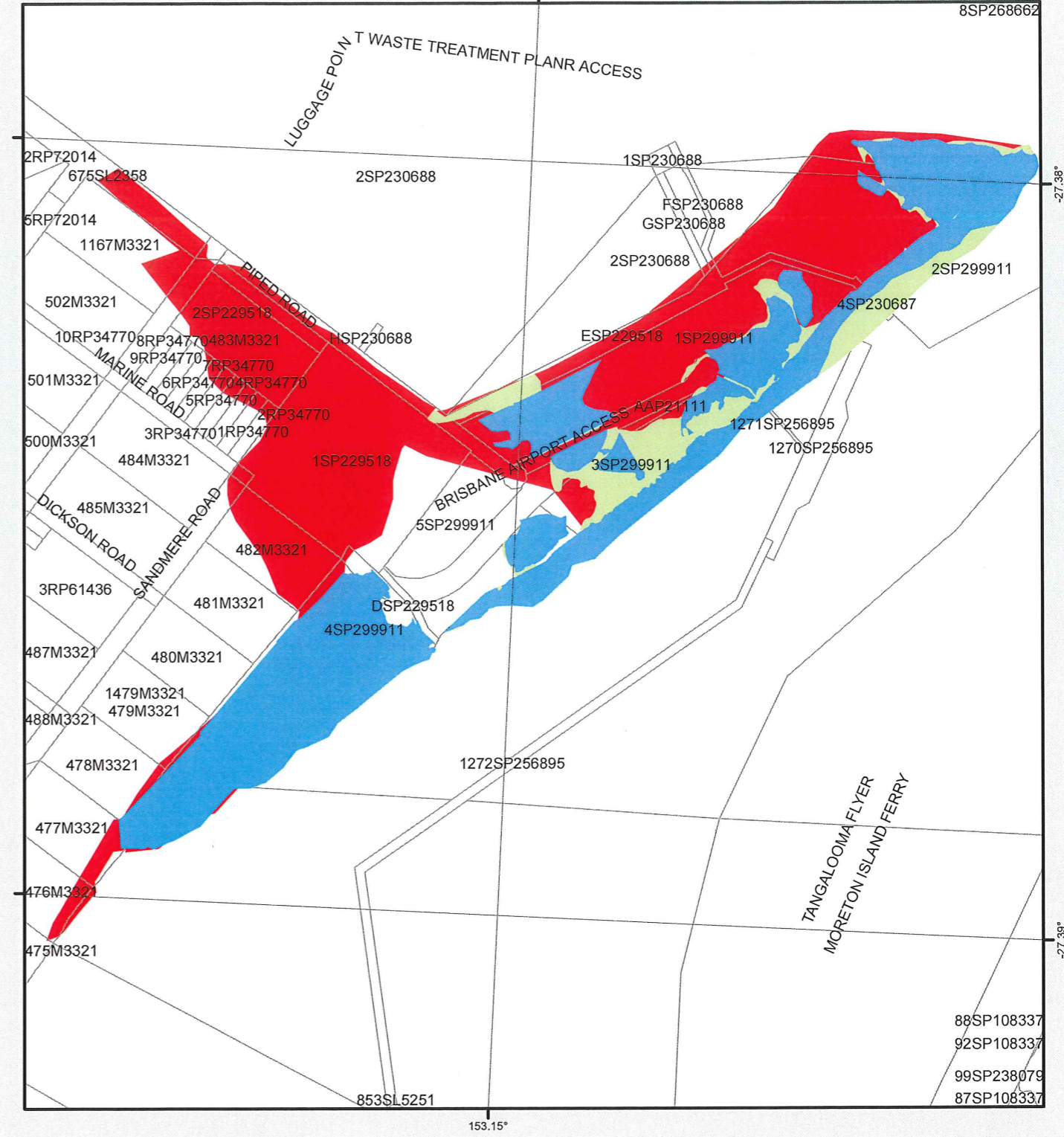


Current as at 4 November 2011




Amendment







# Amendment of the Map of Referable Wetlands on Luggage Point, Brisbane River

Map Amendment Register Request No. 100  
Map Amendment Register Amendment No. WPA00031



## Legend

-  Property Boundary
-  High ecological significance (HES) wetland
-  General ecological significance (GES) wetland
-  Extent to be removed

## CERTIFICATION OF THE MAP OF REFERABLE WETLANDS AMENDMENT

1. I, *John Lawrence*, Director, Environmental Planning, Environment Policy and Planning and as a Delegate for the Chief Executive (Environment) under the Environmental Protection Act 1994, by this certification, notify that the all data described in this paper format map amends an area shown as a wetland protection area or HES wetland on the 'Map of referable wetlands' of November 2011, a document approved by the chief executive (environment).

2. The 'Map of referable wetlands' will be revised electronically to incorporate the amended data contained in this paper format map and released as a new version at a future date.

*John Lawrence*  
Director  
Date: 3/11/11

