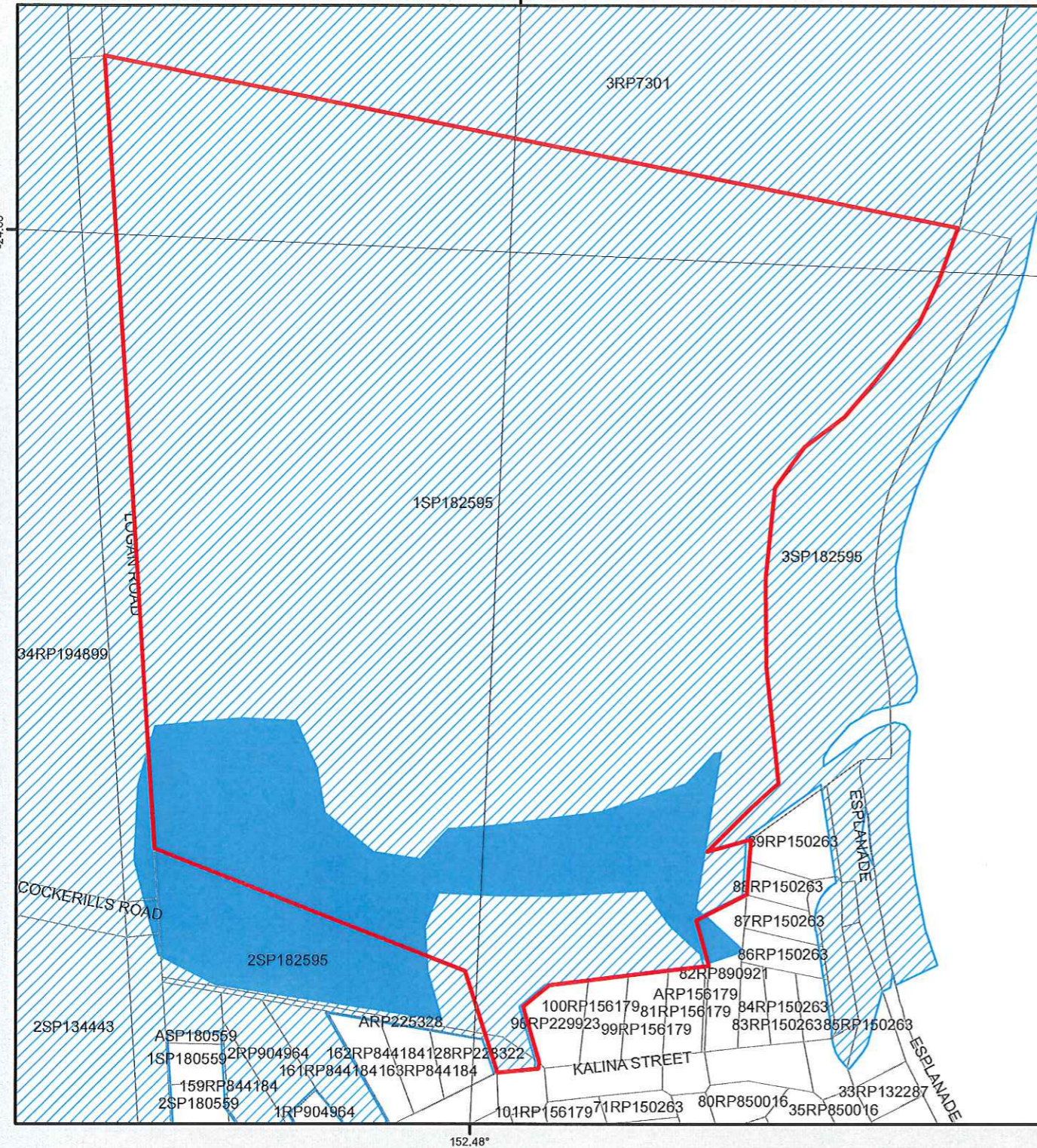
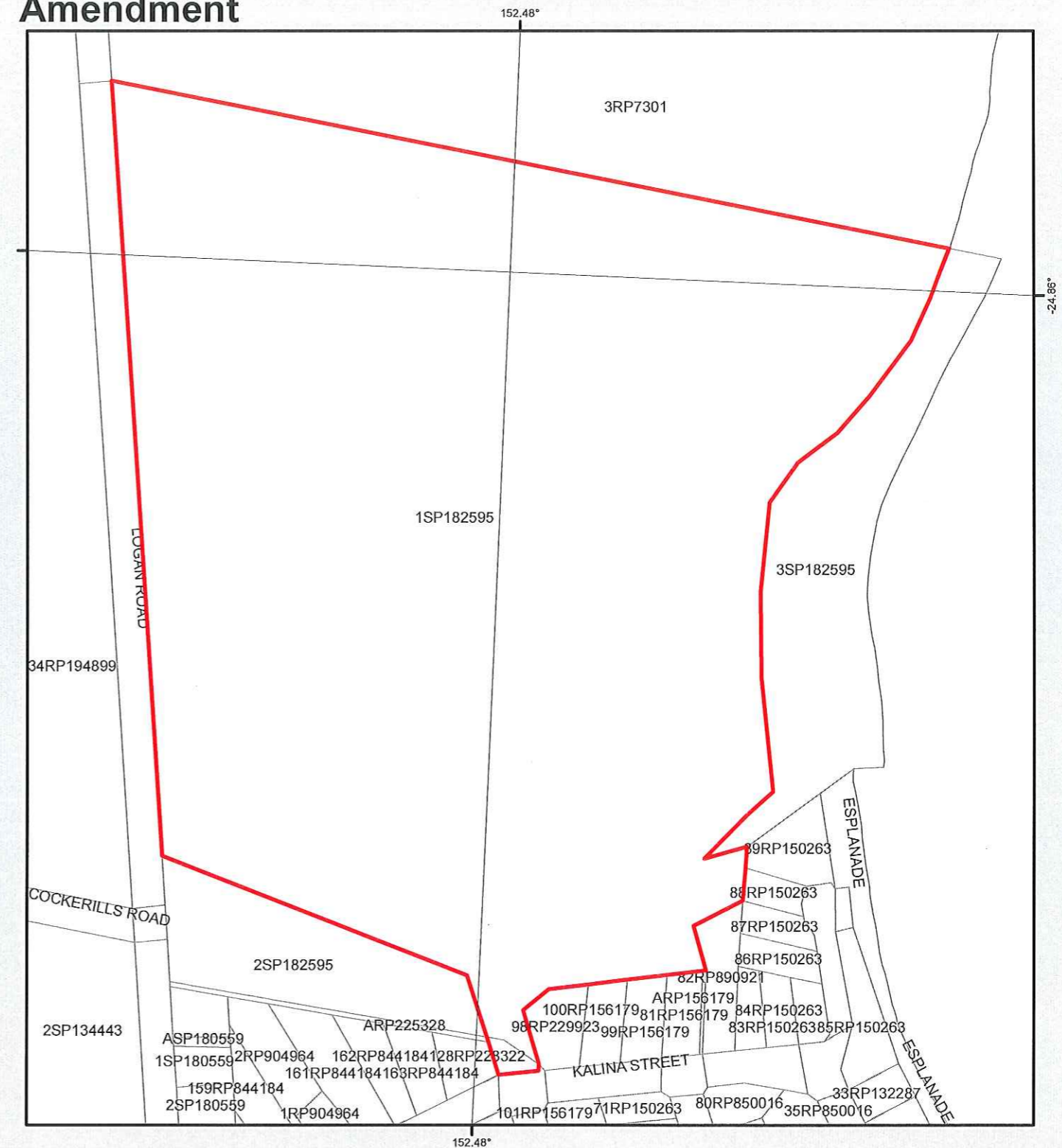


Current as at 4 November 2011

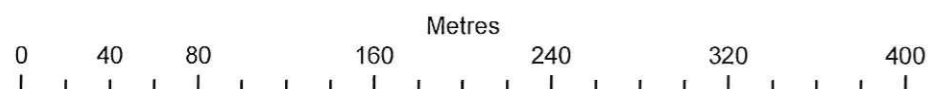


Amendment






## Amendment of the Map of Referable Wetlands on Lot 1SP182595


Map Amendment Register Request No.95  
Map Amendment Register Amendment No. WPA00026




### Legend

-  Property Boundary
-  Wetland protection area wetland, OR High ecological significance (HES) wetland
-  Wetland protection area trigger area

### CERTIFICATION OF THE MAP OF REFERABLE WETLANDS AMENDMENT

1. I, , Director, Environmental Planning, Environment Policy and Planning and as a Delegate for the Chief Executive (Environment) under the Environmental Protection Act 1994, by this certification, notify that the all data described in this paper format map amends an area shown as a wetland protection area or HES wetland on the 'Map of referable wetlands' of November 2011, a document approved by the chief executive (environment).
2. The 'Map of referable wetlands' of November 2011 (version 1.1) will be revised electronically to incorporate the amended data contained in this paper format map and released as a new version at a future date.

  
Director

Made at Brisbane this 16 day of 09 2016

