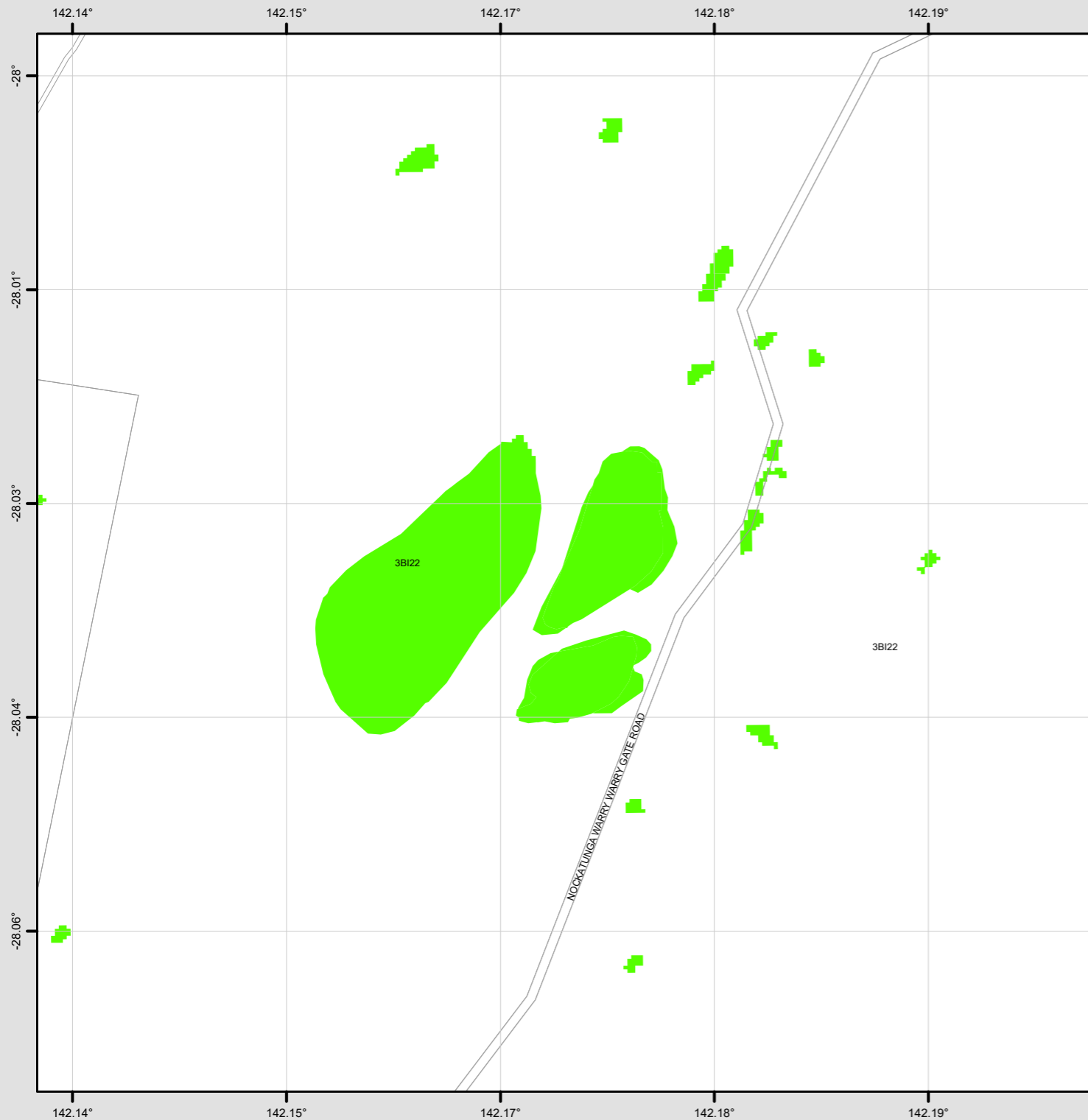
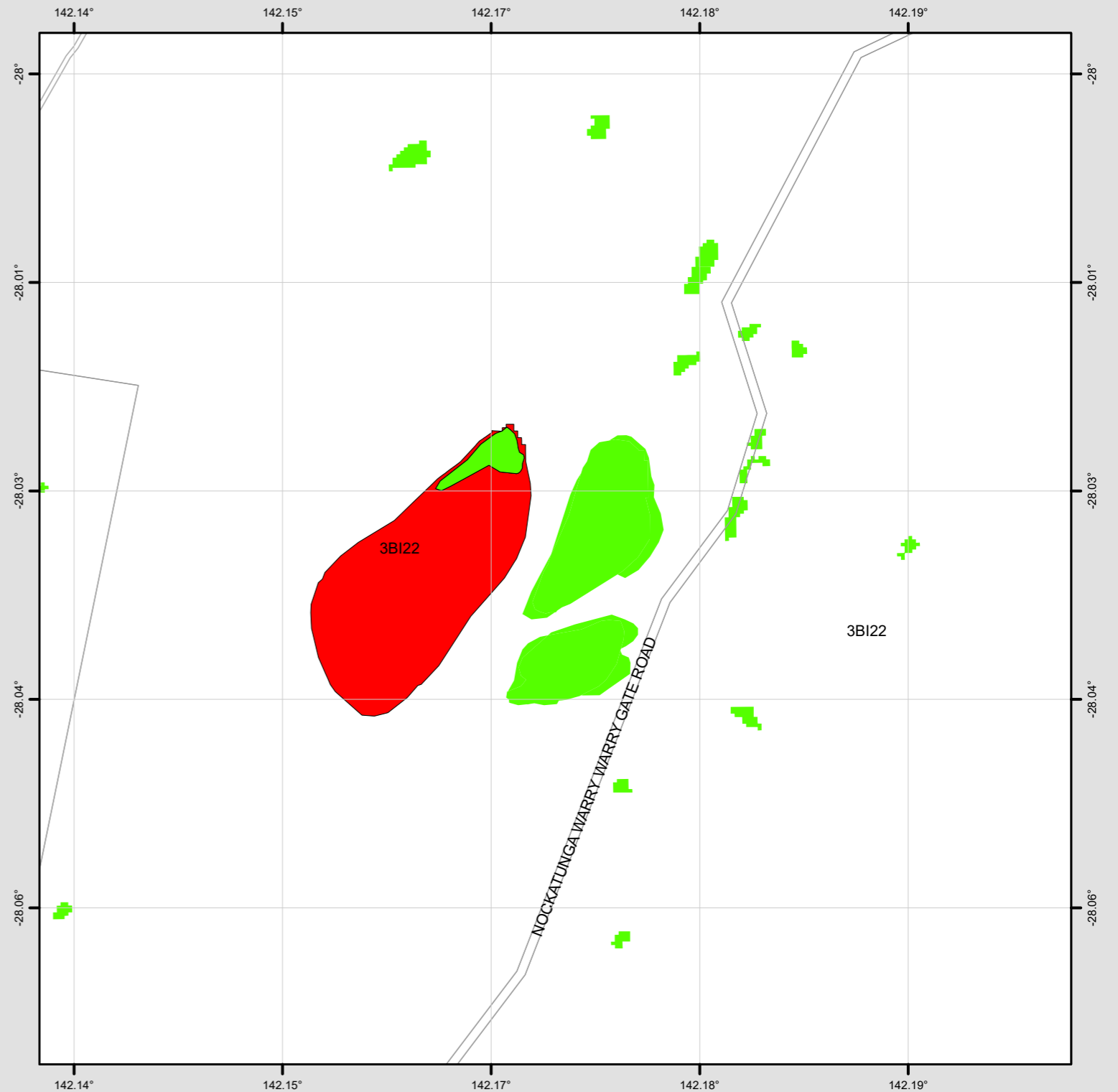


Current as at 1 September 2019

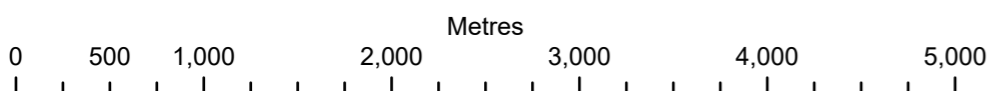


Amendment



Amendment of the Environmental Protection Wetlands 201 Warry Gate Road Noccundra QLD QLD 4492

Map Amendment Register Request No.136
Map of Queensland Wetland Environmental Values No: QWEV0017



NOTE:
An amendment to the Map of Queensland Wetland Environmental Values amends a wetland shown on the Map of Great Barrier Reef Wetland Protection Areas

Legend

Property Boundary

Queensland Wetland Environmental Values

- GBR wetland of high ecological significance
- Wetland of high ecological significance
- Wetland of general ecological significance

ACTION

- REMOVE
- ADD - GES
- RETAIN - GES

GBR- Great Barrier Reef
HES- High ecological significance

CERTIFICATION OF THE MAP OF QUEENSLAND WETLAND ENVIRONMENTAL VALUES OR THE MAP OF GREAT BARRIER REEF WETLAND PROTECTION AREAS

1. I, , Director, Strategic Environmental Planning, Climate Action and Sustainable Planning Branch, Environment and Heritage Policy and Programs, as delegate under Environmental Protection Delegation (No 1) 2020 for the Chief Executive (Environment) under the *Environmental Protection Act 1994*, by this certification, notify that the all data described in this paper format map amends an area shown as either:

- a wetland or a wetland protection area on the 'Map of Great Barrier Reef wetland protection areas' amended under section 186 of the Environmental Protection Regulation 2019, or

- a wetland on the 'Map of Queensland wetland environmental values' amended section 19 of the Environmental Protection (Water and Wetland Biodiversity) Policy 2019

2. The relevant map will be revised electronically to incorporate the amended data contained in this paper format map and released as a new version at a future date.

Director

16/12/2022

Date