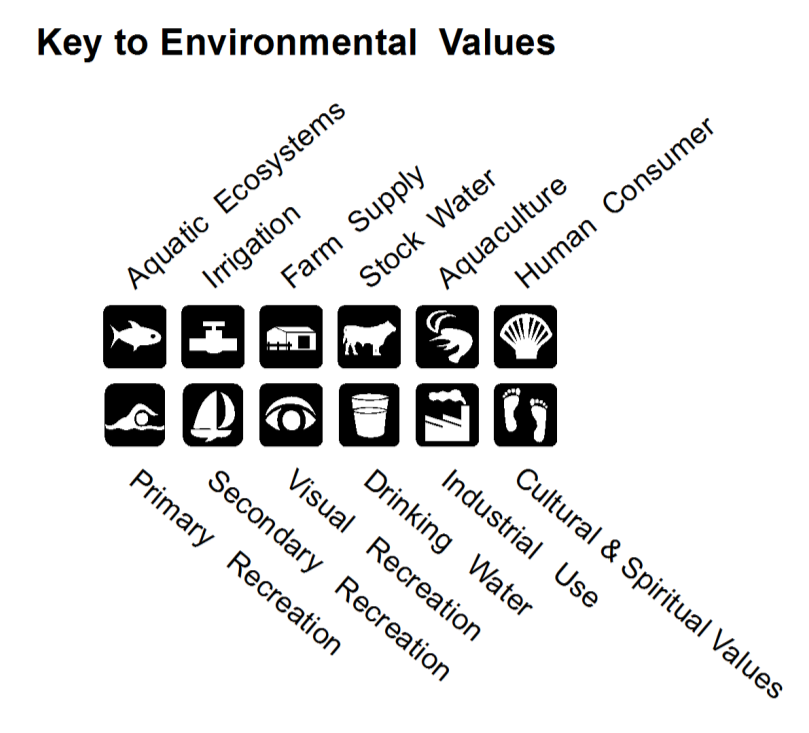


**WQ1082 - Wet Tropics Coastal Waters**  
 Adjacent to basins 108, 109, 110, 111, 112, 113, 114, 115 and 116

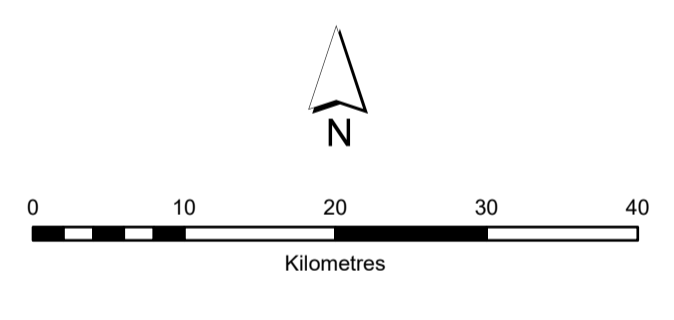
**Environmental Protection (Water and Wetland Biodiversity) Policy 2019**  
 Wet Tropics Map Series

This plan forms part of Wet Tropics Region Environmental Values and Water Quality Objectives scheduling documents, prepared pursuant to the Environmental Protection (Water and Wetland Biodiversity) Policy 2019.

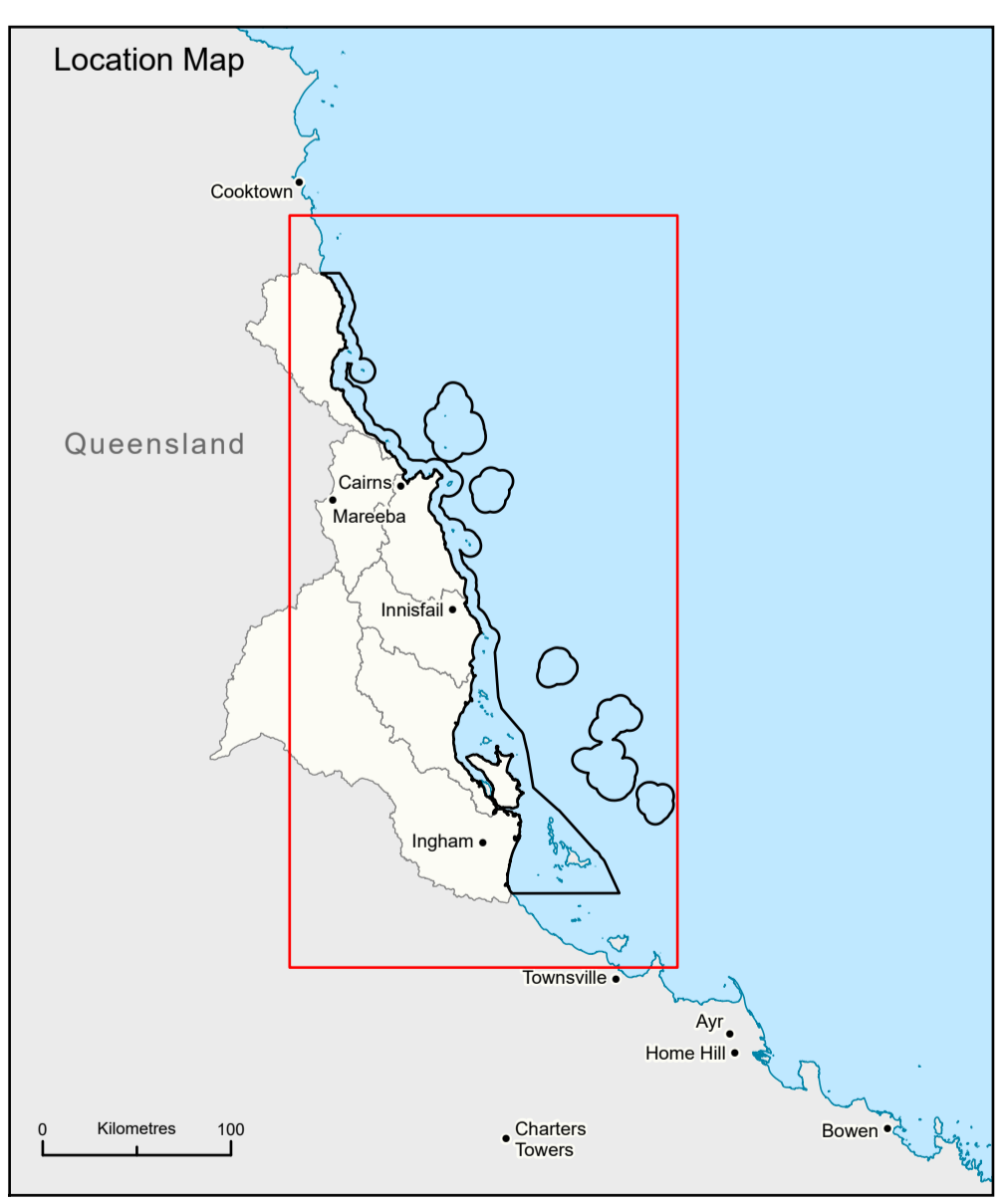


- Legend**
- Town
  - Watercourse
  - - - Local government boundary
  - Maritime Safety Qld port limits
  - Plume line
  - Basin boundary
  - Boundary of waters covered by the scheduling document
  - Indicative reef boundary
  - Wet Tropics basins
- Aquatic Ecosystem Environmental Value Management Intent**
- HEV High Ecological Value
  - SD Moderately Disturbed
- Waters in the scheduled area that are not shown as high ecological value, slightly disturbed or highly disturbed waters have an aquatic ecosystem management intent of moderately disturbed

- Estuarine waters / coastal / marine waters**
- Tidal canals / constructed estuaries / marinas / boat harbours
  - Middle estuary
  - Lower estuary / Enclosed coastal waters
  - Open coastal waters
  - Midshelf
  - Offshore



Projection: Map Grid of Australia (MGA) Zone 55  
 Horizontal Datum: Geocentric Datum of Australia 1994 (GDA94)



**Notes:**

1. Plan refers to Queensland waters.
2. HEVs exclude immediate port areas.
3. Wetlands shown on this plan are sourced from the Queensland Wetland Data Version 5.0 developed by the Queensland Wetlands Program. Refer to the Wetland/info website (wetlandinfo.des.qld.gov.au) for the most current information on Queensland wetlands.

**Disclaimer**

Whilst every care is taken to ensure the accuracy of this product, the Department of Environment and Science makes no representations or warranties about its accuracy, reliability, completeness or suitability for any particular purpose and disclaims all responsibility and all liability (including without limitation, liability in negligence) for all expenses, losses, damages (including indirect or consequential damage) and costs which you may incur as a result of the product being inaccurate or incomplete in any way and for any reason.

Includes data © Commonwealth of Australia (Geoscience Australia, GBRMPA), 2020  
 © State of Queensland, 2020

**WARNING** This map must not be used for marine navigation. Comprehensive and updated navigation information should be obtained from published hydrographic charts.