
















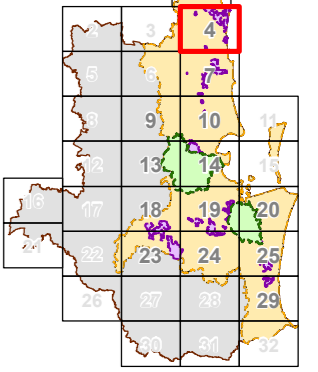


**South East Queensland
Koala Conservation.
State Planning Regulatory
Provisions.
Assessable Development
Area Koala Habitat Values.**

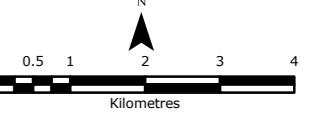
Map Legend

-  Priority koala assessable development area (PKADA)
 -  koala assessable development area (KADA)
 - Koala Habitat Value Category**
 - Bushland Habitat**
 -  High Value Bushland
 -  Medium Value Bushland
 -  Low Value Bushland
 - Suitable for Rehabilitation**
 -  High Value Rehabilitation
 -  Medium Value Rehabilitation
 -  Low Value Rehabilitation
 - Other Areas of Value**
 -  High Value Other
 -  Medium Value Other
 -  Low Value Other
 -  Generally not suitable
 -  Water
 -  Urban Footprint
 -  Cadastre (January 2010)
 -  Major Roads
 -  SPRP Does not apply
- map SPRP_KHV 4
May 31, 2010.
(SEQKPA v1.2)

Map index



GDA94, MGA56
Scale 1 : 50,000 at A1



Data Sources
SEQ Landcover, SEQ Koala Habitat mapping (GHD, 2009);
Digital Cadastral Database (DCDB) (Department of Environment
and Heritage Protection, Jan 2010); Drainage mapping (Geoscience Australia);
State Digital Road Network (Mapinfo Australia, 2006); LGA Boundary (Dept.
of Planning and Infrastructure); Towns, Built up Areas (GA, 2003)

Disclaimer
While every care is taken to ensure the accuracy of this product the
Queensland Government, MapInfo Pty Ltd and the Australian Government make
no representations or warranties about the accuracy, reliability, completeness
or suitability for any particular purpose and disclaims all responsibility
and all liability (including without limitation, liability in negligence) for all
expenses, losses, damages (including indirect or consequential damage)
and costs you may incur as a result of the product being inaccurate,
or incomplete in any way or for any reason. Landat TM imagery 2008,
supplied by the Statewide Landcover and Tree Study (SLATS),
was also used in producing this information.
© The State of Queensland 2010

